


















SYMBOLES - SYMBOLS

PAGE








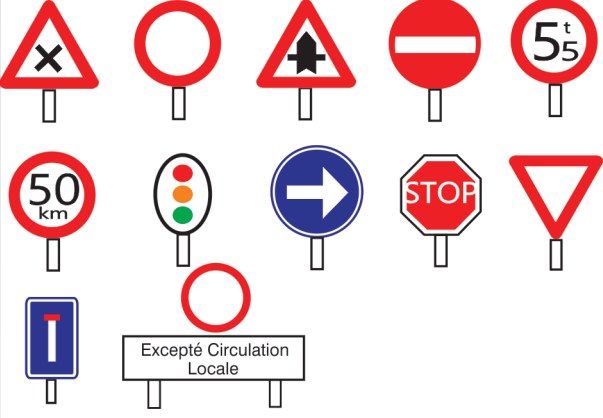
1

	<p>CONTROLE HORAIRE TIME CONTROL</p>
	<p>DEPART EPREUVE DE REGULARITE START REGULARITY TEST</p>
	<p>ARRIVEE EPREUVE DE REGULARITE FINISH REGULARITY TEST</p>
	<p>POINT STOP STOP POINT</p>
	<p>CONTROLE DE PASSAGE CHECK POINT</p>
	<p>ASSISTANCE INTERDITE SERVICE PROHIBITED</p>
 	<p>VILLE OU VILLAGE CITY OR VILLAGE</p>
  	<p>EGLISE - CALVAIRE CHURCH - WAYSIDE CROSS</p>
 	<p>MAISON HOUSE</p>
 	<p>DIRECTION A SUIVRE DIRECTION TO FOLLOW</p>
 	<p>DIRECTION A NE PAS SUIVRE DON'T FOLLOW DIRECTION</p>

SYMBOLES - SYMBOLS

PAGE

II

	<p>PONT - TUNNEL BRIDGE - TUNNEL</p>
	<p>CHEMIN DE FER - COURS D'EAU RAILWAY - RIVER</p>
	<p>ARBRE - SAPIN TREE - FIR TREE</p>
	<p>NOTE SUR PAGE SUIVANTE <= A 200 M NOTE ON FOLLOWING PAGE <= A 200 M</p>
	<p>POSTE DE COMMISSAIRE MARSHAL POST</p>
	<p>SORTIE DEVIATION ALTERNATE WAY OUT</p>
	<p>POINT DE PRISE DE LA DISTANCE KM DISTANCE CATCH POINT</p>
<p>R.S.P. S.O.M.R</p>	<p>RESTER SUR ROUTE PRINCIPALE STAY ON MAIN ROAD</p>
 <p>PANNEAU DE SIGNALISATION ROUTIERE ROAD SIGNS</p>	

LEGENDE

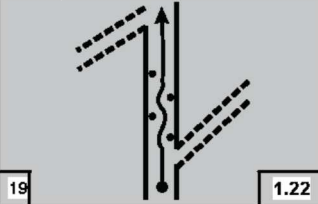


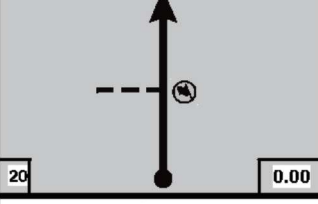


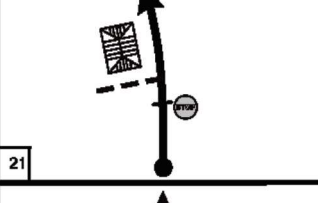



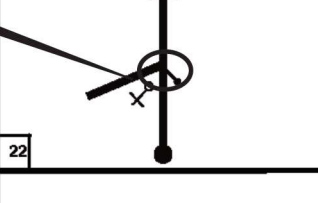
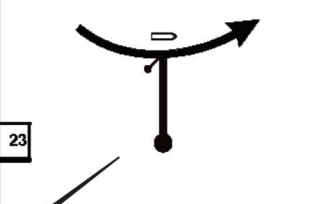





PAGE

III

DISTANCE RT
DISTANCE LIAISON/
ROAD SECTION

TEMPS IMPARTI RT+LIAISON
RT+ROAD TIME ALLOWED

RT 16 MANDARINE	DISTANCE RT : 8.79 KM	TIME :	PAGE
TC 38 BERTOGNE REGROUP IN	DISTANCE Road : 20.75 KM	00 h 39	4

DISTANCE		DIRECTION	INFORMATION	DEGR.
TOTAL	PARTIAL			
7.57	0.29		CHICANE  	21.97
8.79	1.22		 	
9.07	0.29		  	20.46
9.36	0.28			20.18
9.57	0.21		 	19.97
			 	19.83

POINT DE PRISE DIST
DISTANCE CATCH POINT

NOTE SUIVANTE <= 200m
FOLLOWING NOTE <= 200m

NOTE SUR PAGE SUIVANTE <= 200m
NOTE ON FOLLOWING PAGE <= 200m